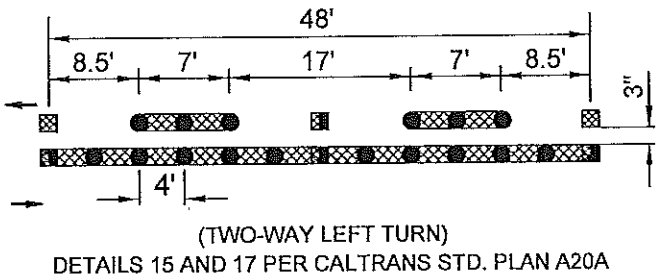
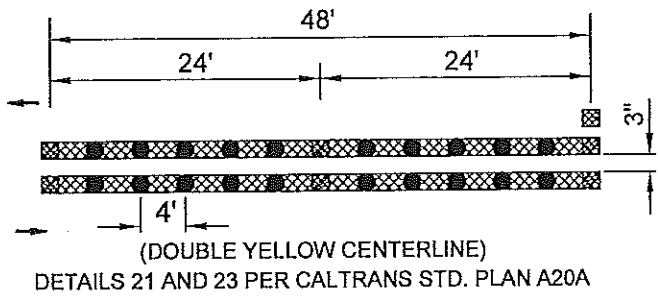
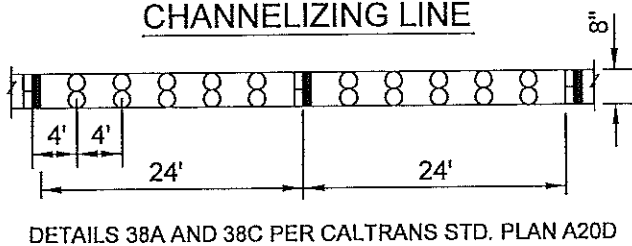


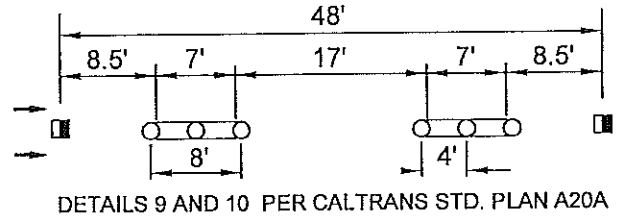
CENTERLINE



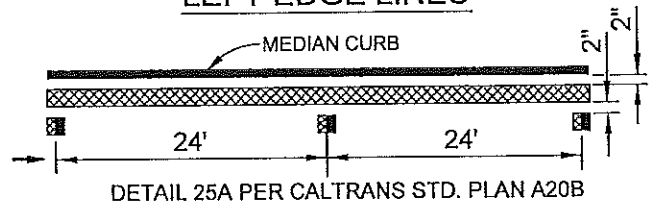
CHANNELIZING LINE



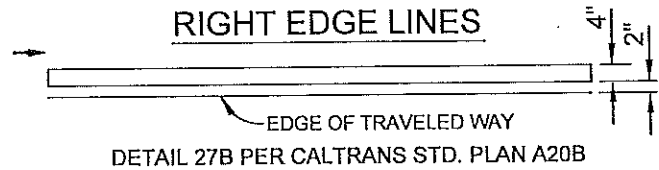
LANE LINES



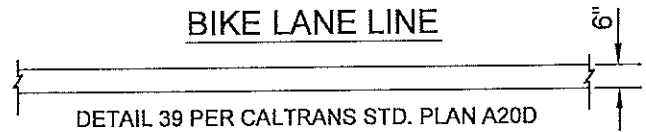
LEFT EDGE LINES



RIGHT EDGE LINES



BIKE LANE LINE



LEGEND:

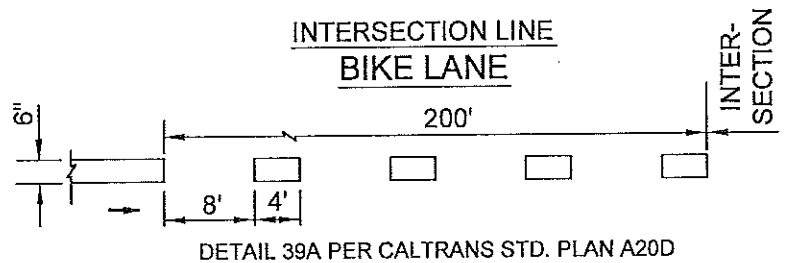
MARKERS

- TYPE A WHITE NON-REFLECTIVE
- TYPE AY YELLOW NON-REFLECTIVE
- ▣ TYPE C RED-CLEAR RETROREFLECTIVE
- ▣ TYPE D TWO-WAY YELLOW RETROREFLECTIVE
- ▣ TYPE G ONE-WAY CLEAR RETROREFLECTIVE
- ▣ TYPE H ONE-WAY YELLOW RETROREFLECTIVE

LINES

- ▭ 4" WHITE STRIPE
- ▣ 4" YELLOW STRIPE
- ▭ 6" WHITE STRIPE
- ▭ 8" WHITE STRIPE
- ← DIRECTION OF TRAVEL

INTERSECTION LINE BIKE LANE



NOTE:

1. ALL LINES AND MARKERS SHALL CONFORM TO THE LATEST CALIFORNIA MUTCD AND CALTRANS STANDARD PLANS.

APPR. BY: Steven C. Nix 1/12
STEVEN C. NIX, CITY ENGINEER DATE

CITY OF CHINO HILLS
ENGINEERING DEPARTMENT

DATE	REVISION	BY

ARTERIAL, SECONDARY, AND COLLECTOR STREETS
STRIPING & LINE DETAILS

400