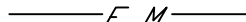
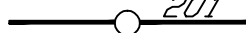
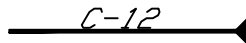




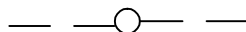
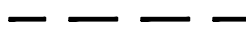



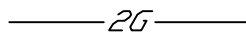
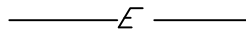
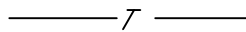

	SEWER MAIN
	FORCE MAIN
	MANHOLE (IDENTIFICATION NUMBER SHOWN ON INDEX MAP)
	CLEANOUT (IDENTIFICATION NUMBER SHOWN ON INDEX MAP)
	MANHOLE WITH BOLT-DOWN COVER
	WYE
	LATERAL (@ 2% GRADE, MINIMUM, UNLESS NOTED AS "LF")
	CHIMNEY
	SEWER NOT A PART OF THIS CONTRACT (ON INDEX MAP)
	SEWER NOT A PART OF THIS CONTRACT (ON CONST. DRAWINGS)
	EASEMENT LIMITS
	PLAN SHEET NUMBER (ON INDEX MAP)
	EXISTING WATER MAIN (SIZE IN INCHES)
	EXISTING GAS MAIN (SIZE IN INCHES)
	EXISTING UNDERGROUND ELECTRICAL
	EXISTING UNDERGROUND TELEPHONE
	SOILS BORING LOCATION (NUMBER SHOWN ON SOILS REPORT)

AUGUST 2005

CITY OF CHIND HILLS		Approved by:	<b>STANDARD SYMBOLS</b>	<b>S-1</b>
Revised: / /	by:			
Revised: / /	by:			
Revised: / /	by:	CITY ENGINEER		